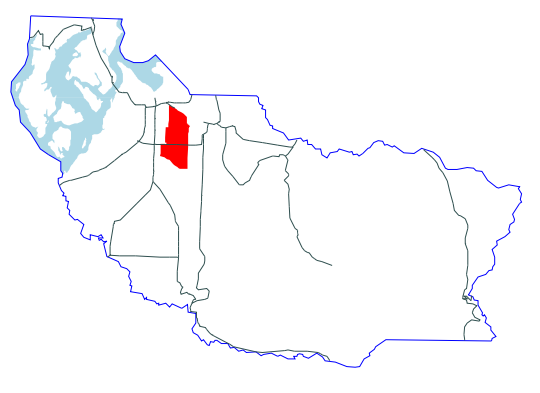










Pierce County, Washington



County Wetland Inventory

-  Category I Wetland
-  Category II Wetland
-  Category III Wetland
-  Category IV Wetland
-  Wetland (No Category)
-  Unverified Boundary
-  Verified Boundary
-  Delineated & Surveyed Boundary


Sources:
 In addition to delineation and analysis report updates, the following sources were used to identify wetland areas:
 1) Soil Survey of Pierce County Area, Washington, 1979, Soil Conservation Service, US Dept. of Agriculture (USDA)
 2) National Wetland Inventory Maps, US Dept. of Interior, Fish and Wildlife Service, 1973
 3) Flood Insurance Rate Maps (FIRM) & Flood Insurance Study Maps, Federal Emergency Management Agency
 4) Aerial photographs, Dept. of Natural Resources, 1985, (Assessor/Treasurer's Office aeriels)
 5) Pierce County Digital Orthophotography, 1998 to present

National Wetland Inventory

-  NWI Wetland

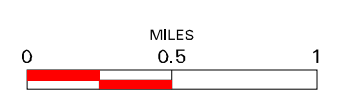
Source: National Wetlands Inventory, U.S. Dept. of the Interior, Fish & Wildlife Service.

Supplemental Wetland Inventory

-  Additional Wetlands Identified by Buildable Lands Project

Note on Buildable Lands Project: Additional wetlands were only identified in the urban areas of the county, and only on land considered vacant, underdeveloped or redevelopable.

-  Plan Boundary



Department of Planning and Land Services

Plot Date: December 13, 2005

Mid-County Community Plan